

Fundação				Bloco			
Lado B (cm)	Lado H (cm)	h0 / ha (cm)	h1 / hb (cm)	ne	Estaca	ca (cm)	Base tub. (cm)
-	-	-	-	1	R20	0	-
-	-	-	-	1	R20	0	-
-	-	-	-	1	R20	0	-
-	-	-	-	1	R20	0	-
-	-	-	-	1	R20	0	-
-	-	-	-	1	R20	0	-
-	-	-	-	1	R20	0	-
-	-	-	-	1	R20	0	-
-	-	-	-	1	R20	0	-
-	-	-	-	1	R20	0	-
-	-	-	-	1	R20	0	-
-	-	-	-	1	R20	0	-
-	-	-	-	1	R20	0	-
-	-	-	-	1	R20	0	-
-	-	-	-	1	R20	0	-
-	-	-	-	1	R20	0	-
40	40	0	45	1	R20	-30	-
40	40	0	45	1	R20	-30	-
40	40	0	45	1	R20	-30	-
40	40	0	45	1	R20	-30	-
40	40	0	45	1	R20	-30	-
40	40	0	45	1	R20	-30	-
40	40	0	45	1	R20	-30	-
40	40	0	45	1	R20	-30	-
40	40	0	45	1	R20	-30	-
40	40	0	45	1	R20	-30	-
40	40	0	45	1	R20	-30	-
40	40	0	45	1	R20	-30	-
40	40	0	45	1	R20	-30	-
40	40	0	45	1	R20	-30	-
40	40	0	45	1	R20	-30	-
40	40	0	45	1	R20	-30	-
40	40	0	45	1	R20	-30	-
40	40	0	45	1	R20	-30	-
40	40	0	45	1	R20	-30	-
40	40	0	45	1	R20	-30	-
40	40	0	45	1	R20	-30	-
40	40	0	45	1	R20	-30	-
40	40	0	45	1	R20	-30	-
40	40	0	45	1	R20	-30	-
40	40	0	45	1	R20	-30	-
40	40	0	45	1	R20	-30	-
40	40	0	45	1	R20	-30	-
40	40	0	45	1	R20	-30	-
40	40	0	45	1	R20	-30	-
40	40	0	45	1	R20	-30	-
40	40	0	45	1	R20	-30	-
40	40	0	45	1	R20	-30	-
40	40	0	45	1	R20	-30	-
40	40	0	45	1	R20	-30	-
40	40	0	45	1	R20	-30	-
40	40	0	45	1	R20	-30	-
40	40	0	45	1	R20	-30	-
40	40	0	45	1	R20	-30	-
40	40	0	45	1	R20	-30	-
40	40	0	45	1	R20	-30	-
40	40	0	45	1	R20	-30	-
40	40	0	45	1	R20	-30	-
40	40	0	45	1	R20	-30	-
40	40	0	45	1	R20	-30	-
40	40	0	45	1	R20	-30	-

Estacas			
Simbologia	Nome	d (cm)	Quantidade
	R20	20.00	61

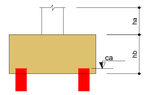

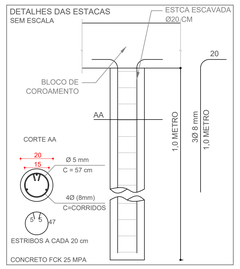

RESUMO DO AÇO ESTACAS

AÇO	DIAM (mm)	C.TOTAL (m)	QUANT + 10% (Barras)
CA50	8.0	186	73,47
CA60	5.0	176,7	4,78

Volume de concreto (C-25) = 1,95 m³

RESUMO DO AÇO BLOCOS

AÇO	DIAM (mm)	C.TOTAL (m)	QUANT + 10% (Barras)
CA60	5.0	541,9	91,9

Volume de concreto (C-20) = 3.10 m³

PLANTA DE LOCAÇÃO
Escala 1:50

B1=B2=B3=B4=B5=B6=B7=B8=B9=B10=B11
B12=B13=B14=B15=B16=B17=B18=B19
B20=B21=B22=B23=B24=B25=B26=B27
B28=B29=B30=B31=B32=B33=B34=B35
B36=B37=B38=B39=B40=B41=B42=B43
B44=B45 (1xR20)

B1=B2=B3=B4=B5=B6=B7=B8=B9=B10=B11=B12
=B13=B14=B15=B16=B17=B18=B19=B20=B21
=B22=B23=B24=B25=B26=B27=B28=B29=B30
=B31=B32=B33=B34=B35=B36=B37=B38=B39
=B40=B41=B42=B43=B44=B45
1xR20

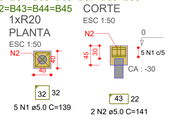

LEGENDA DOS BLOCOS
Escala 1:75

Visto da Prefeitura Municipal

PRANCHA: 01/05

OBRA: CRECHE MINHA PRIMEIRA INFÂNCIA
ENDEREÇO: R. Julia Olinquevicz Calisto
AREA: 456,86 m²
PROPRIETÁRIO: Prefeitura Municipal de General Carneiro
LOCAL: General Carneiro/PR
DATA: Outubro/2025
REFERÊNCIA: Planta de Locação
ESCALA: Indicados

Avenida Pres. Getúlio Vargas, 601 - Centro
CEP 84660-000 General Carneiro - Paraná
CNPJ: 75.687.681/0001-07

Carlos Alexandre de Oliveira
CREA PR 131264/D

A0 : (118.9 x 84.1